



















Filmore County, MN Solar Project

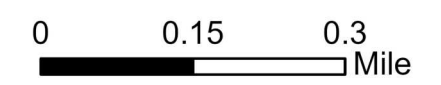
Figure 1: Max Water Depth Map (ft) 100yr 24hr storm

Legend

-  Stream Centerlines
-  Drainage Area

Max Flood Depth (ft) - 24hr 100yr SCSII.tif

-  0.000001 - 0.5
-  0.500001 - 1
-  1.000001 - 1.5
-  1.500001 - 2
-  2.000001 - 2.5
-  2.500001 - 3
-  3.000001 - 3.5
-  3.500001 - 4
-  4.000001 - 4.5
-  4.500001 - 5
-  5.000001 - 5.5
-  5.500001 - 6
-  6.000001 - 6.5
-  6.500001 - 7
-  7.000001 - 7.5
-  7.500001 - 8



1:12,000